
**KLAHOOSE FORESTRY LIMITED**  
**PARTNERSHIP**  
**FORESTRY**  
**K4C**  
**CP022/023**






Location: Toba  
 FDU: FDU 1 (FSP#694)  
 District: Sunshine Coast (DSC)  
 TSA: Sunshine Coast (39C)  
 Mapsheet: 092K60 70  
 Latitude: 50° 35' 29" N  
 Longitude: 124° 03' 50" W  
 Projection: NAD83 Environmental Albers  
 Albers: 1136977E/621611N


**Legend**

-  Ungulate Winter Range
-  Wildlife Mgmt - Wildlife Habitat Area (WHA)
-  OGMA: Legal
-  OGMA: Non Legal
-  WTRA
-  Klahoose FN - K4C Lic. Area

**CP Summary**

	Gross Area	Gross Area	Gross Area
	CP 22	CP23	Net CP 23
Totals (ha)	102.9	91.6	42.6

-  CP023
-  CP022
-  Road Permit 2024
-  Future Blocks
-  Future Roads

0 500 1,000 2,000 3,000 Meters  
**1:30,000**  
 Digital Mapping by:  


Drawn /Updated By: D.Webster  
 Date: February 13, 2025